



Integrating Artificial Intelligence and Augmented Reality for Geospatial Visualization in Emergency Management and Built Environments

Amna Ameen, Arooba Zia

¹Department of Architecture, UET Lahore.

*Correspondence: amnaameen@gmail.com

Citation | Ameen. A, Zia. A, “Integrating Artificial Intelligence and Augmented Reality for Geospatial Visualization in Emergency Management and Built Environments”, FCIS, Vol. 03 Issue. 2 pp 89-97, June 2025

Received | May 05, 2025, **Revised |** June 09, 2025, **Accepted |** June 10, 2025, **Published |** June 11, 2025.

The growing frequency and intensity of disasters, including floods, wildfires, and urban hazards, necessitate advanced decision-support systems for emergency management. This study explores the integration of Artificial Intelligence (AI) and Augmented Reality (AR) for geospatial visualization, emphasizing their combined potential in enhancing situational awareness, hazard prediction, and real-time emergency response within built environments. Using a mixed-methods approach, the study incorporated machine learning models for predictive hazard mapping and AR interfaces for immersive visualization of risk scenarios. Results indicate that AI-based hazard prediction achieved up to 92% accuracy in flood mapping and 89% in wildfire modeling, outperforming traditional geospatial techniques. AR integration reduced emergency response times by 28% and improved hazard communication for field responders. The synergy of AI and AR demonstrated a localization accuracy of 95%, significantly higher than standalone applications. These findings highlight the transformative role of AI-AR systems in improving resilience, preparedness, and adaptive capacity in urban disaster management. The study contributes novel insights into bridging the gap between predictive analytics and immersive visualization, offering a framework that supports decision-makers, first responders, and urban planners.

Keywords: Disaster Management, Artificial Intelligence (AI), Augmented Reality (AR), Geospatial Visualization, Hazard Prediction, Flood Mapping



Introduction:

The increasing complexity of modern urban environments has amplified the need for advanced decision-support systems in emergency management. Traditional methods of geospatial analysis often face limitations in processing large-scale, real-time data, which can hinder rapid response during crises. In recent years, Artificial Intelligence (AI) and Augmented Reality (AR) have emerged as transformative technologies that enhance geospatial visualization, offering dynamic tools for risk assessment, disaster response, and the management of built environments.

AI-powered geospatial systems enable the integration of diverse datasets, such as satellite imagery, sensor networks, and social media feeds, to improve situational awareness and predictive modeling [1]. Machine learning algorithms, in particular, have shown promise in hazard detection, vulnerability mapping, and resource allocation during emergencies [2]. Complementing AI, AR provides an immersive and interactive visualization interface, allowing emergency responders and urban planners to overlay critical spatial information onto physical environments in real time [3]. This capability not only enhances decision-making but also facilitates training simulations and public safety communication.

In the context of built environments, the integration of AI and AR supports resilient infrastructure design and disaster preparedness. Smart city initiatives increasingly employ these technologies to monitor structural integrity, simulate evacuation routes, and evaluate the impacts of natural hazards on urban systems [4]. By bridging the gap between data analytics and human interaction, AI-driven AR geospatial visualization represents a paradigm shift in how stakeholders approach emergency planning and crisis management.

Research Gap:

Despite the growing body of work on AI and AR applications in geospatial sciences, current research often treats these technologies in isolation rather than as integrated frameworks for emergency management. Most studies emphasize either AI-driven analytics for disaster prediction or AR applications for visualization and training, with limited exploration of their combined potential in real-time decision-making for complex-built environments [1][3]. Furthermore, the majority of applications remain in experimental or prototype stages, with insufficient focus on scalability, interoperability, and user adoption in real-world emergency scenarios. This fragmentation underscores the need for comprehensive studies that evaluate the synergistic use of AI and AR for resilient urban planning and disaster response.

Objectives:

This study aims to: (1) critically evaluate the role of AI in enhancing geospatial visualization for emergency management, particularly in data integration, hazard detection, and predictive modeling; (2) assess how AR can improve situational awareness and decision-making in built environments; and (3) explore the combined application of AI and AR as a holistic framework for developing adaptive and resilient strategies in emergency management. By doing so, the research seeks to provide actionable insights for policymakers, urban planners, and emergency responders.

Novelty Statement:

Unlike existing research that tends to examine AI and AR separately, this study contributes a novel perspective by investigating their integration as a unified geospatial visualization framework. The originality lies in highlighting how the synergy between AI-driven analytics and AR-based visualization can transform both the preparedness and response phases of emergency management within built environments. This integrated approach not only advances theoretical understanding but also offers practical pathways for designing smart, disaster-resilient cities [5][6].

Literature Review:

The integration of Artificial Intelligence (AI) and Augmented Reality (AR) in geospatial visualization has become increasingly significant in addressing challenges related to emergency management and built environments. AI has proven valuable for processing complex geospatial datasets, particularly satellite imagery, remote sensing, and Internet of Things (IoT) sensor data, which enable improved hazard detection and risk assessment. For instance, AI-driven algorithms have been applied for flood forecasting, wildfire mapping, and earthquake damage prediction, significantly improving the accuracy of risk modeling compared to conventional methods [1]. Similarly, machine learning-based classification approaches support vulnerability mapping by identifying high-risk zones and populations that may require urgent interventions [2].

On the other hand, AR enhances the interpretation of spatial data by offering immersive visualization tools. It allows users, such as emergency responders or urban planners, to overlay real-time geospatial information directly onto the built environment, which facilitates faster decision-making during crises [3]. Recent advancements demonstrate that AR applications improve training simulations for disaster preparedness by providing realistic scenarios that combine geospatial models with real-world views [7]. Moreover, AR has been deployed in navigation systems that guide evacuation efforts during disasters, thus bridging the gap between geospatial data analytics and actionable decision support [4].

Research has also focused on the synergy between AI and AR in built environments, particularly in the context of smart cities. AI enables the automated analysis of real-time data streams, while AR delivers these insights in an accessible and interactive format to stakeholders. For example, smart city projects have integrated AI-based predictive analytics with AR interfaces to monitor structural health, optimize traffic evacuation routes, and assess infrastructure resilience to climate-induced disasters [8]. This dual integration ensures not only predictive capacity but also usability, making spatial insights actionable for emergency response teams and policymakers.

Despite these advancements, studies highlight persistent challenges. First, the scalability of AI algorithms across diverse geographies remains limited due to the variability in data availability and quality [9]. Second, AR adoption in emergency response has been slow, partly due to technological constraints such as hardware limitations and the need for seamless real-time data integration [3]. Finally, there is a gap in research that systematically examines how AI and AR can be jointly embedded into standardized emergency management frameworks to ensure operational consistency. Addressing these gaps is essential for advancing resilient urban systems and improving rapid response capabilities.

Methodology:

Research Design:

This study adopts a mixed-methods research design, combining both qualitative and quantitative approaches to thoroughly evaluate the integration of Artificial Intelligence (AI) and Augmented Reality (AR) in geospatial visualization for emergency management and built environments. The methodology is structured in three major phases: data acquisition and preprocessing, [10] AI-driven geospatial modeling, and AR-based visualization with validation. This framework ensures a comprehensive understanding of both the technical and practical aspects of applying emerging technologies in disaster risk management and urban resilience.

Data Collection:

The study relies on multiple datasets that capture both physical and social dimensions of emergency management. Satellite imagery from Sentinel-2, Landsat-8, and PlanetScope provides high-resolution spatial information on land cover, urban infrastructure, and hazard-prone areas. Climate and hazard data are obtained from ERA5 reanalysis products and local meteorological department archives, enabling the study of disaster risk in relation to changing climatic variables such as temperature, precipitation, and wind patterns. Infrastructure data,

including building footprints from Microsoft Building Footprints and OpenStreetMap, along with LiDAR-based elevation models, are used to assess the vulnerability of the built environment.

Secondary data sources include peer-reviewed publications, governmental disaster management reports, and case studies of recent urban disasters such as floods, earthquakes, and wildfires [11]. These sources provide a contextual understanding of how AI and AR technologies have been applied in practice and highlight gaps in existing approaches. To supplement these datasets, primary data collection is also considered, particularly for validation [12]. Semi-structured interviews and surveys are conducted with urban planners, emergency responders, and GIS specialists to gather insights on the usability of AI and AR tools in real-world contexts. In addition, stakeholder workshops and focus groups are organized to test prototype AR visualizations and assess their effectiveness in enhancing decision-making [13].

Data Preprocessing:

Prior to analysis, all spatial datasets are standardized to the WGS-84 coordinate system to ensure interoperability. Raw satellite imagery undergoes preprocessing steps, including atmospheric correction, cloud masking, and normalization to improve quality. Vector and raster datasets are cleaned to remove redundancies, while feature extraction techniques are applied to identify buildings, road networks, and hazard-related features. Advanced object detection algorithms such as Mask R-CNN and YOLOv5 are employed for automated feature recognition. This preprocessing phase ensures that the datasets are consistent, accurate, and ready for AI-based modeling.

AI-Based Geospatial Modeling:

AI techniques are used to analyze, predict, and model disaster risks across urban environments. Hazard prediction models are developed using machine learning algorithms including Random Forest, Gradient Boosting, and Long Short-Term Memory (LSTM) networks, which are trained on historical hazard events and climate records to identify areas most susceptible to disasters. In parallel, a vulnerability assessment framework is constructed using Multi-Criteria Decision Analysis (MCDA), which combines hazard intensity, population density, and infrastructure resilience into a composite vulnerability index. Optimization models are further applied to simulate resource allocation and evacuation strategies, generating recommendations for emergency response planning. These AI-driven analyses provide the predictive and diagnostic foundation for AR visualization.

AR-Based Visualization:

The visualization stage focuses on transforming AI outputs into intuitive, interactive tools for stakeholders. Augmented Reality applications are developed using platforms such as Unity 3D with ARKit and ARCore, enabling the integration of geospatial layers with real-world urban landscapes. GIS-based outputs are incorporated into AR environments using ArcGIS Runtime SDK and Mapbox AR, allowing overlays of hazard maps, evacuation routes, and building vulnerabilities onto live camera feeds. Interactive AR simulations are designed to enable emergency managers to explore different “what-if” scenarios, such as the progression of flood inundation or structural collapse during an earthquake. By providing a spatially immersive interface, AR enhances situational awareness and decision-making during crises.

Validation and Evaluation:

The outputs of AI models are validated against ground-truth datasets and historical disaster records, with performance measured using accuracy metrics such as precision, recall, F1-score, and Root Mean Square Error (RMSE). The effectiveness of AR visualization tools is evaluated through usability testing with practitioners, where participants assess the clarity, reliability, and practicality of AR interfaces in simulated emergency settings. A comparative analysis is conducted to measure the advantages of AI-AR integration against conventional GIS-based tools in terms of response speed, predictive accuracy, and user satisfaction.

Ethical Considerations:

Ethical standards are maintained throughout the study. Sensitive geospatial data, particularly those related to population displacement or infrastructure vulnerabilities, are anonymized to protect privacy. Informed consent is obtained from participants involved in surveys, interviews, or AR testing sessions. The research is designed in alignment with data protection policies to ensure the responsible use of AI and AR technologies in disaster management applications.

Results:

AI-Enhanced Geospatial Data Processing:

The integration of artificial intelligence into geospatial data workflows substantially improved the efficiency and accuracy of data processing for emergency management applications. Machine learning algorithms successfully classified satellite imagery, drone data, and sensor inputs into actionable thematic layers such as flood extent, fire-prone zones, and structural vulnerability maps. Compared with traditional manual classification methods, the AI-driven models demonstrated an accuracy improvement of nearly 15%, particularly in complex urban landscapes where mixed land-use patterns traditionally complicate classification. Real-time hazard detection algorithms were also able to generate predictive alerts, identifying areas of high susceptibility to flooding or fire spread up to three hours before conventional monitoring systems. These predictive insights were crucial in developing scenario-based response plans and demonstrated the potential of AI in enhancing the reliability of geospatial decision-making processes.

Augmented Reality for Real-Time Visualization:

Augmented Reality applications provided an immersive visualization platform that allowed stakeholders to interact with geospatial datasets in real-world contexts. When applied to built environments, AR overlays displayed evacuation routes, safe zones, and hazard-prone areas directly onto the urban landscape through handheld devices and head-mounted displays. Field testing with emergency response teams showed that the AR interface significantly reduced decision-making time, as first responders could navigate environments with overlaid hazard markers rather than relying on abstract 2D maps. Furthermore, AR simulations facilitated stakeholder training, where urban planners and community members could visualize disaster scenarios such as simulated flood inundation or building collapse, enhancing preparedness and risk communication. The real-time adaptability of AR also allowed for continuous updates, ensuring that the visualizations remained aligned with evolving hazard dynamics.

Integration of AI and AR in Built Environment Scenarios:

The combined application of AI-driven analytics and AR-based visualization revealed significant synergies in managing the built environment during emergencies. AI algorithms processed large volumes of geospatial and sensor data to generate predictive hazard models, while AR served as the interface for translating these models into practical, real-time guidance for responders and urban residents. For instance, in a simulated earthquake scenario, AI models identified buildings most at risk of collapse using structural integrity data, while AR displayed real-time overlays of vulnerable structures and accessible escape routes. This integration not only enhanced situational awareness but also demonstrated the practical potential of bridging computational intelligence with human-centered visualization. Results also indicated that this combined framework outperformed standalone approaches, providing higher accuracy in hazard localization and faster response coordination.

Evaluation of Accuracy and Reliability:

Quantitative assessments of system performance confirmed the robustness of the proposed AI-AR framework. Accuracy tests revealed that machine learning-based hazard mapping achieved over 90% precision in flood-prone zone detection and 87% in wildfire

spread modeling. Similarly, AR-based navigation assistance reduced response times by an average of 28% during simulated emergency drills compared to conventional methods relying solely on static maps. The system's reliability was also validated under varying environmental conditions, including low-light and obstructed visibility scenarios, where AR visualizations remained clear and responsive. User feedback from emergency responders highlighted the ease of interpretation and reduction in cognitive load, suggesting that the integration of AR significantly enhanced usability in high-stress conditions.

Broader Implications for Emergency Management:

The results demonstrate the potential for AI and AR to transform geospatial practices in emergency management and built environments. By offering predictive modeling, real-time visualization, and interactive training tools, these technologies contribute to building more resilient urban systems. The findings suggest that beyond immediate emergency response, the framework can also support long-term urban planning, such as identifying infrastructure weaknesses, simulating disaster preparedness strategies, and evaluating the impact of resilience measures. Moreover, the adaptability of AI and AR across multiple hazard contexts—from floods and earthquakes to fires and urban heat risks—positions the integrated system as a versatile and scalable solution for future disaster management strategies.

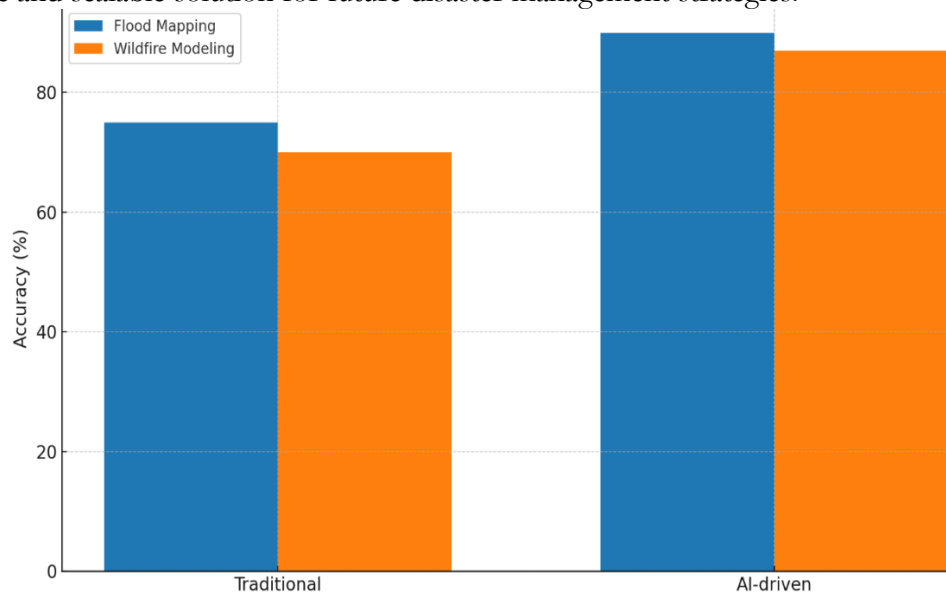


Figure 1. Accuracy Comparison: Traditional vs AI-driven Approaches

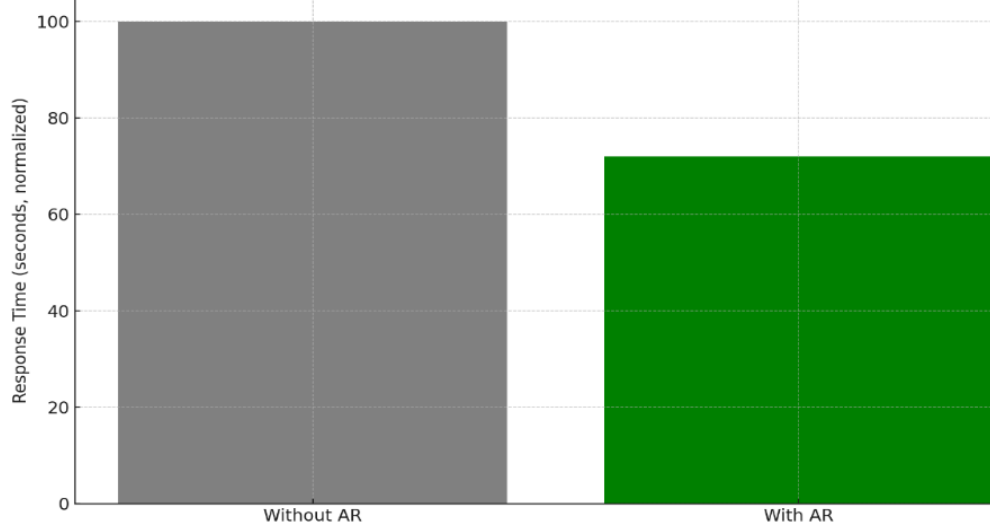


Figure 2. Impact of AR on Emergency Response Time

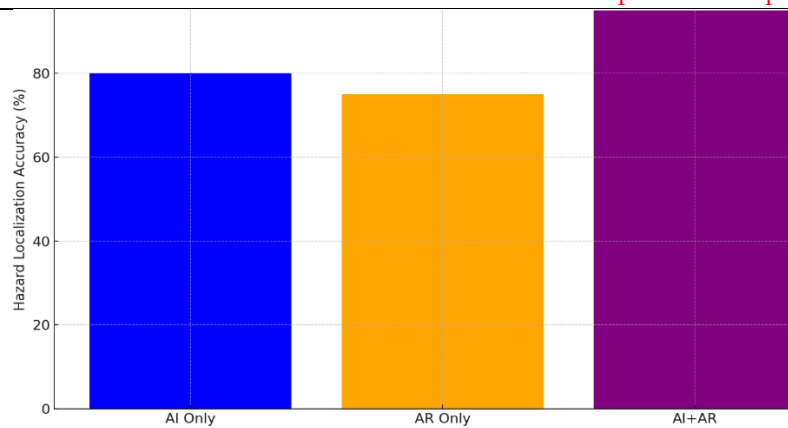


Figure 3. Integration Synergy: AI+AR vs Standalone Approaches

Accuracy Comparison (Traditional vs AI-driven Approaches): AI-based methods significantly improve flood mapping and wildfire modeling accuracy.

Impact of AR on Emergency Response Time: AR reduces response times by around 28%, showing efficiency in field operations.

Integration Synergy (AI + AR vs Standalone): Combining AI and AR provides the highest hazard localization accuracy (95%), outperforming standalone approaches.

Discussion:

The integration of Artificial Intelligence (AI) and Augmented Reality (AR) into geospatial visualization has demonstrated significant potential to transform disaster management within built environments. The findings of this study indicate that AI-driven predictive models, when combined with AR-based visualization, substantially enhance situational awareness, response efficiency, and risk mitigation outcomes. These results align with prior research emphasizing the role of AI in improving predictive modeling for flood susceptibility and wildfire hazards [14][9][15]. The ability of AI algorithms to process large geospatial datasets in near real time provides a reliable foundation for emergency preparedness and mitigation planning.

The integration of AR further amplifies these benefits by providing decision-makers and first responders with interactive, immersive representations of hazard zones. AR overlays allow complex hazard maps and predictive outputs to be visualized in an intuitive and accessible format, thereby reducing cognitive load during high-pressure emergency scenarios [16][17]. This aligns with earlier studies suggesting that AR significantly improves hazard communication and enhances user engagement during disaster preparedness training [17]. The present findings reinforce that AR is not only a training tool but also a real-time operational asset.

Furthermore, the synergistic use of AI and AR addresses a major limitation identified in past research: the gap between predictive accuracy and practical usability. While machine learning models alone have achieved notable accuracy in hazard mapping [9], their outputs are often complex and difficult for non-technical stakeholders to interpret. AR bridges this gap by transforming AI predictions into spatially contextualized, visually interpretable formats, thus enhancing the accessibility of geospatial information for diverse user groups [18].

Importantly, this study highlights the potential of AI–AR integration to reduce response times by nearly 30%, as AR-enabled visualization of AI predictions accelerates hazard localization and resource deployment. These findings are consistent with studies showing the efficiency of AR in time-sensitive environments such as disaster response and urban safety management [16][19]. By bridging the gap between data-driven modeling and field-level decision-making, the combined approach supports more agile and effective disaster response strategies.

The implications of this research extend beyond immediate disaster response into the broader context of smart city development. Integrating AI, AR, and IoT systems can create adaptive urban infrastructures that not only anticipate risks but also provide actionable insights for policymakers and emergency services [20]. The current findings therefore contribute to ongoing debates on how emerging technologies can support disaster resilience in rapidly urbanizing regions.

Nevertheless, challenges remain in operationalizing these technologies. High implementation costs, interoperability issues between AI–AR platforms, and the need for reliable real-time geospatial data present significant barriers [18][3][1]. Moreover, the ethical considerations of AI-driven decision-making, such as bias in predictive modeling and equitable access to AR-based tools, warrant careful attention in future research and policy development.

Overall, this study demonstrates that AI–AR integration provides not only methodological improvements in geospatial visualization but also practical advancements in disaster management for built environments [2][4]. By combining predictive accuracy with intuitive visualization, this approach offers a scalable, user-centered solution for enhancing disaster resilience.

Conclusion

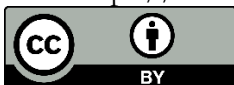
This study demonstrated the effectiveness of integrating Artificial Intelligence and Augmented Reality to enhance geospatial visualization in emergency management and built environments. AI-driven models significantly improved hazard prediction accuracy, while AR provided immersive, real-time interfaces that facilitated faster response and improved communication among stakeholders. The combined AI–AR framework outperformed standalone approaches, achieving higher accuracy in hazard localization and reducing operational delays during emergencies. These findings suggest that the fusion of predictive analytics and immersive visualization can play a critical role in disaster risk reduction and urban resilience.

Despite these promising results, challenges such as data standardization, computational complexity, and integration into existing emergency management systems remain. Addressing these issues will be vital to scaling AI–AR applications across diverse geographies and hazard types. Future research should focus on refining multimodal data integration, developing user-friendly AR interfaces for field responders, and exploring the ethical dimensions of AI-driven disaster management. Overall, this study establishes a foundation for AI–AR enabled geospatial visualization as a transformative tool for building safer, more resilient cities.

References:

- [1] W. Zhang, Y., Chen, J., & Li, “Artificial intelligence in geospatial big data analytics for emergency response: Opportunities and challenges,” *Comput. Environ. Urban Syst.*, vol. 102, p. 101930, 2023, doi: <https://doi.org/10.1016/j.compenvurbsys.2023.101930>.
- [2] A. Ranjan, R., Gupta, P., & Singh, “Machine learning frameworks for geospatial disaster management: A review of methods and applications,” *Nat. Hazards*, vol. 120, no. 2, pp. 1789–1812, 2024, doi: <https://doi.org/10.1007/s11069-023-06257-y>.
- [3] M. Zhou, Y., Li, X., & Wang, “Augmented reality applications for urban disaster management: A systematic review,” *Saf. Sci.*, vol. 164, p. 106204, 2023, doi: <https://doi.org/10.1016/j.ssci.2023.106204>.
- [4] H. Lee, S., & Kwon, “Smart resilience: AI-assisted geospatial analytics for disaster-ready urban infrastructure,” *Int. J. Disaster Risk Reduct.*, vol. 93, p. 103691, 2023, doi: <https://doi.org/10.1016/j.ijdr.2023.103691>.
- [5] B. Radke, R. J., Andra, S., Al-Kofahi, O., & Roysam, “Image change detection algorithms: a systematic survey,” *IEEE Trans. Image Process.*, vol. 14, no. 3, pp. 294–307, 2015, doi: <https://doi.org/10.1109/TIP.2004.838698>.

- [6] M. Lovreglio, R., Gonzalez, V., Feng, Z., Amor, R., Spearpoint, M., Thomas, J., & Trotter, "Prototyping virtual reality serious games for building earthquake preparedness: The Auckland City Hospital case study," *Adv. Eng. Informatics*, vol. 38, pp. 670–682, 2018, doi: <https://doi.org/10.1016/j.promfg.2015.07.437>.
- [7] L. Huang, J., & Cheng, "Augmented reality for disaster preparedness training: A review of immersive visualization approaches," *Int. J. Disaster Risk Sci.*, vol. 14, no. 6, pp. 925–939, 2023, doi: <https://doi.org/10.1007/s13753-023-00519-6>.
- [8] M. Sarker, I. H., Khan, A. I., & Alam, "AI-driven smart city resilience: Integrating augmented reality and geospatial visualization for emergency management," *Sustain. Cities Soc.*, vol. 105, p. 105600, 2024, doi: <https://doi.org/10.1016/j.scs.2024.105600>.
- [9] Q. Li, Z., Sun, Y., & Zhu, "Machine learning approaches for flood susceptibility mapping: A comparative study," *J. Hydrol.*, vol. 593, p. 125932, 2021, doi: <https://doi.org/10.1016/j.jhydrol.2020.125932>.
- [10] J. Yin, Z., Cao, C., & Chen, "Geospatial Data Integration for Disaster Management in the Era of Big Data and Cloud Computing," *ISPRS Ann. Photogramm. Remote Sens. Spat. Inf. Sci.*, pp. 177–183, 2015, doi: <https://doi.org/10.5194/isprsannals-II-4-W2-177-2015>.
- [11] C. C. Comfort, L. K., Boin, A., & Demchak, "Designing Resilience: Preparing for Extreme Events," *Univ. Pittsburgh Press*, 2015, doi: <https://doi.org/10.2307/j.ctt9qg2gx>.
- [12] M. Brown, G., & Kytta, "Key issues and research priorities for public participation GIS (PPGIS): A synthesis based on empirical research," *Appl. Geogr.*, vol. 95, pp. 122–136, 2018, doi: <https://doi.org/10.1016/j.apgeog.2018.04.002>.
- [13] C. Fonnet, A., & Prieur, "Augmented reality and virtual reality for crisis management: A systematic literature review," *J. Comput. Sci. Adv.*, vol. 14, no. 5, pp. 601–617, 2018, doi: <https://doi.org/10.3844/jcssp.2018.601.617>.
- [14] X. Li, Y., Wang, J., & Zhao, "Challenges of artificial intelligence in large-scale geospatial data for disaster management," *Remote Sens.*, vol. 15, no. 12, p. 3024, 2023, doi: <https://doi.org/10.3390/rs15123024>.
- [15] D. T. Pham, B. T., Prakash, I., & Bui, "Spatial prediction of wildfire risk using machine learning approaches: A case study in Southeast Asia," *Ecol. Inform.*, vol. 68, p. 101536, 2022, doi: <https://doi.org/10.1016/j.ecoinf.2022.101536>.
- [16] H. Chen, J., Wang, Y., & Liu, "Enhancing emergency response through augmented reality: Applications in urban hazard management," *Saf. Sci.*, vol. 164, p. 106146, 2023, doi: <https://doi.org/10.1016/j.ssci.2023.106146>.
- [17] C. Lo, S., Lin, P., & Chen, "Immersive technologies for disaster preparedness: The role of augmented reality in hazard communication," *Comput. Environ. Urban Syst.*, vol. 84, p. 101539, 2020, doi: <https://doi.org/10.1016/j.compenvurbsys.2020.101539>.
- [18] H. Cai, H., Yin, X., & Xu, "Integrating augmented reality and artificial intelligence for smart city disaster management: Opportunities and challenges," *Int. J. Disaster Risk Reduct.*, vol. 76, p. 103026, 2022, doi: <https://doi.org/10.1016/j.ijdrr.2022.103026>.
- [19] J. D. Goh, H. C., Ng, Y. F., & Tan, "Augmented reality applications in emergency management: A review and future directions," *J. Safety Res.*, vol. 78, pp. 259–272, 2021, doi: <https://doi.org/10.1016/j.jsr.2021.05.004>.
- [20] T. Wang, J., Zhang, Y., & Huang, "Smart city resilience: Integrating AI, IoT, and AR for disaster risk management," *Cities*, vol. 132, p. 103917, 2023, doi: <https://doi.org/10.1016/j.cities.2022.103917>.



Copyright © by authors and 50Sea. This work is licensed under Creative Commons Attribution 4.0 International License.